








KENSINGTON METROPARK

2240 West Buno Road, Milford, MI 48380
248-685-1561 or 1-800-477-3178

KENSINGTON METROPARK

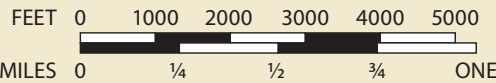
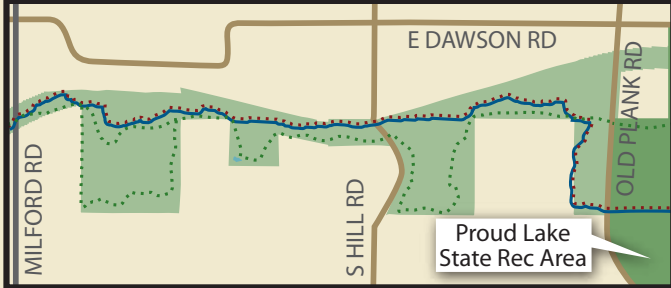
MAP KEY

-  Rental Shelter
-  Toilets
-  Hike-Bike Trail
-  Nature/Hiking Trail
-  Equestrian Trail
-  Chief Pontiac Hiking Trail
-  Mountain Bike Trail

PICNIC AREAS/SHELTERS

- | | | |
|-------------------------------|-------------------------------|--|
| A East Boat Launch * | H North Hickory Ridge* | S North Martindale*
- No Alcohol |
| B North Windfall Hill* | J South Hickory Ridge* | T South Martindale* |
| C Spring Hill* | K Island Road | V Playfield North* |
| D Playfield East* | L Flagstaff | W Playfield West* |
| E Possom Hollow* | M Turtlehead | Y Playfield Center* |
| F Orchard* | P West Boat Launch* | |
| G Baywoods* | R South Windfall Hill | |
- *Rental Shelter

*DETAIL OF KENSINGTON METROPARK EAST OF MILFORD RD



*See Detail of this area on left

Hike-Bike Trail Future Construction

BLACK LOCUST DISC GOLF COURSE

Exit 155

KENSINGTON METROPARK NATURE CENTER

2240 WEST BUNO ROAD, MILFORD, MI 48380

248-685-0603



NATURE TRAILS

PINE LOOP – ½ MILE

A short spur that leads to the site of the Danz Memorial Plaque.

CHICKADEE LOOP – 1 MILE

This trail through the woods begins and ends at Deer Run Trail.

FOX TRAIL – ½ MILE

This trail takes you from Deer Run through rolling hills and meadows to Chickadee Loop.

TAMARACK TRAIL – ½ MILE

A short trail that leads you through the remnants of an ancient bog.

DEER RUN TRAIL – 1¼ TO 1¾ MILES

Field and forest habitats can be compared along this trail. The Deer Run Trail shortcut will take you across a remnant of an ancient bog.

ASPEN TRAIL – 1¼ MILES

Traces of human occupation are evident as this trail wanders through a variety of habitats. Excellent for bird observation.

WILDWING TRAIL – 2 MILES

Circling Wildwing Lake, this trail gives you opportunities for observing various aquatic habitats.

KENSINGTON METROPARK FARM CENTER

2240 WEST BUNO ROAD, MILFORD, MI 48380

248-684-8632



GROUP TOURS

The farm interpreters offer better opportunities to see, touch and learn more about the care and use of the animals. Appointments for group tours are available by calling the Kensington Metropark Nature Center at 248-685-0603.

HAYRIDES & SLEIGHRIDES

FAMILIES & INDIVIDUALS

Saturdays & Sundays noon – 4 pm

20 minute rides; no reservations required

GROUPS BY RESERVATION ONLY

Wednesdays & Thursdays 10 am – 4 pm

30 minute rides; group rates available

Fridays & Saturdays 6 pm – 10 pm






1 hour rides; group rates & bonfires available

KENSINGTON METROPARK winter activities

MAP KEY

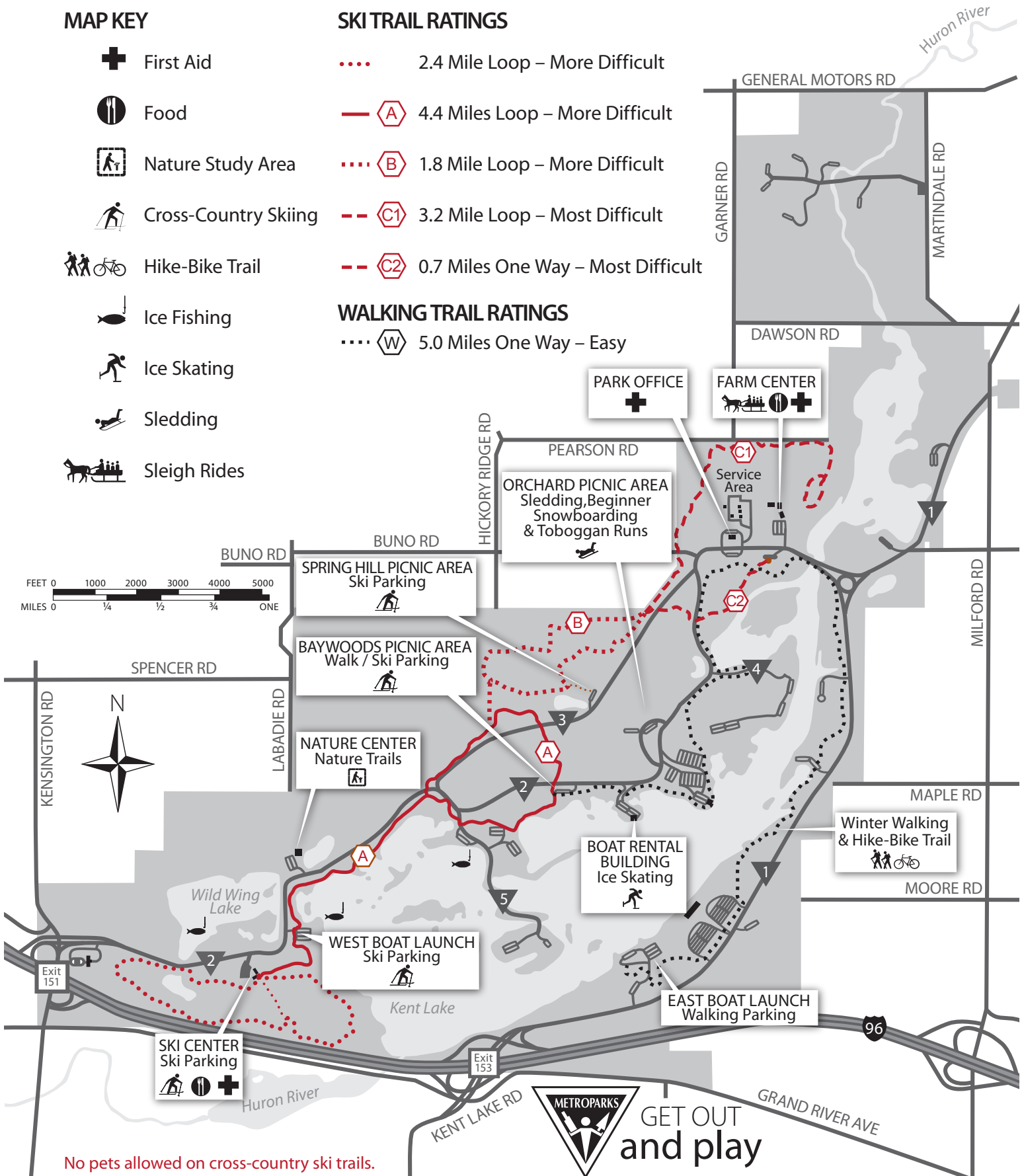
-  First Aid
-  Food
-  Nature Study Area
-  Cross-Country Skiing
-  Hike-Bike Trail
-  Ice Fishing
-  Ice Skating
-  Sledding
-  Sleigh Rides

SKI TRAIL RATINGS

-  2.4 Mile Loop – More Difficult
-  4.4 Miles Loop – More Difficult
-  1.8 Mile Loop – More Difficult
-  3.2 Mile Loop – Most Difficult
-  0.7 Miles One Way – Most Difficult

WALKING TRAIL RATINGS

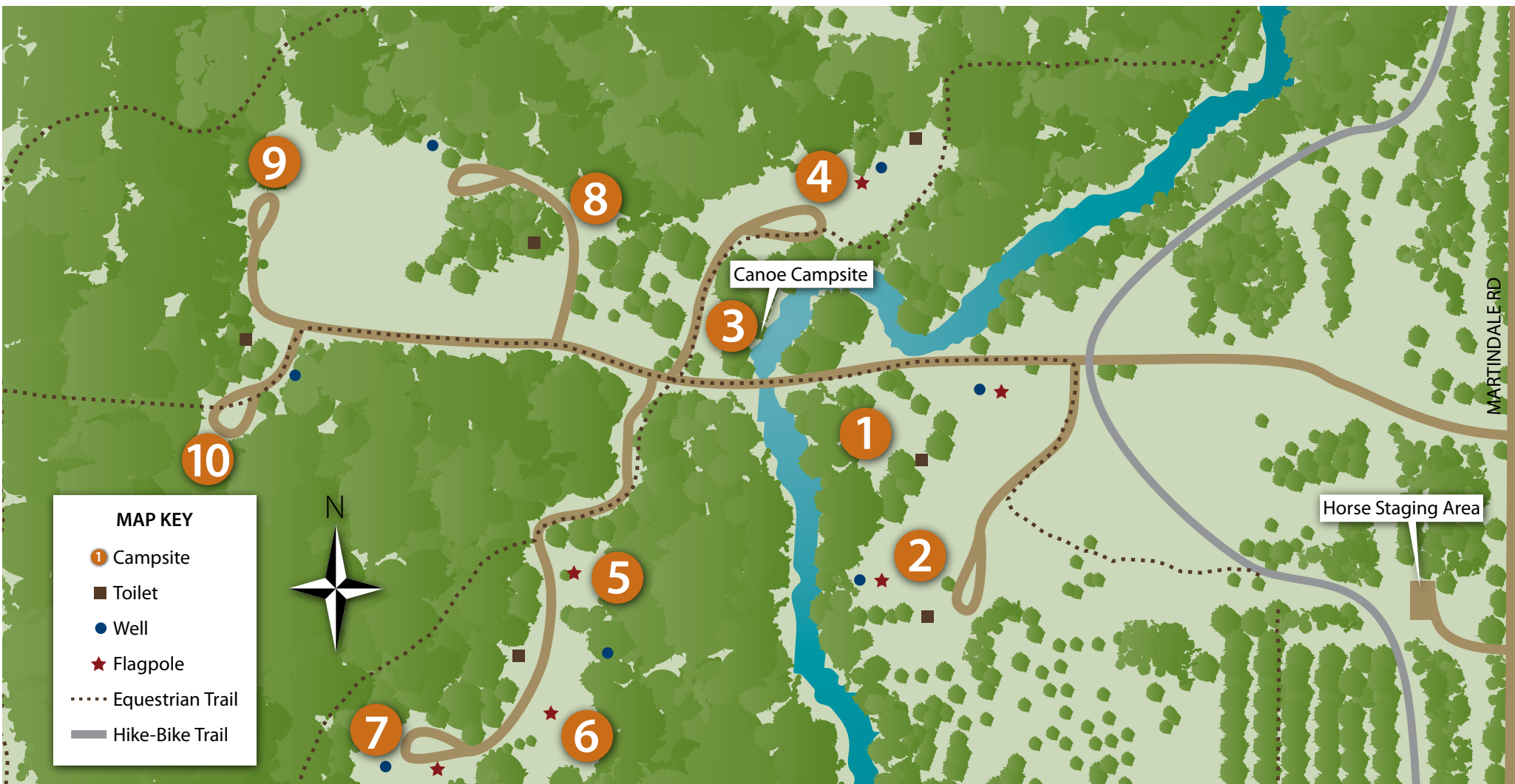
-  5.0 Miles One Way – Easy



No pets allowed on cross-country ski trails.



GET OUT
and play



KENSINGTON METROPARK group camp

- Permits must be obtained from the Park Office before occupancy.
- Each group must be sponsored by a responsible adult organization.
- Group and Canoe Camps are rustic campgrounds, tents only.
- An adult leader, at least 18 years of age, must be with and responsible for the group during the entire camping period.
- Campsites are occupied on a first come, first serve basis, which are later checked by park police. Several campsites are located near each parking lot.
- All vehicles must be parked in designated parking areas. Vehicles are not to be left within campsites or off of the roads. Overflow parking is available for large group events.
- The park will provide firewood as available.
- Private property signs shall be respected.
- Swimming is permitted only at park beaches on Kent Lake at designated times.
- No alcoholic beverages permitted in the area.
- The park nature study area has labeled nature trails for self-guided use.
- Fires shall be properly extinguished before leaving the area.
- The Metroparks reserves the right to require the immediate evacuation of the area for any reason which the Metroparks deems just and sufficient.
- Individuals must canoe in and canoe out when area three is used as a Canoe Camp.
- Personal vehicles cannot be brought into the area.
- The Canoe Camp is one night only.


KENT LAKE water depth map

Depth Data from Michigan Department of Natural Resources

NOTE: Lake depths may vary during the summer season based on weather conditions.

 Shore Fishing Pier

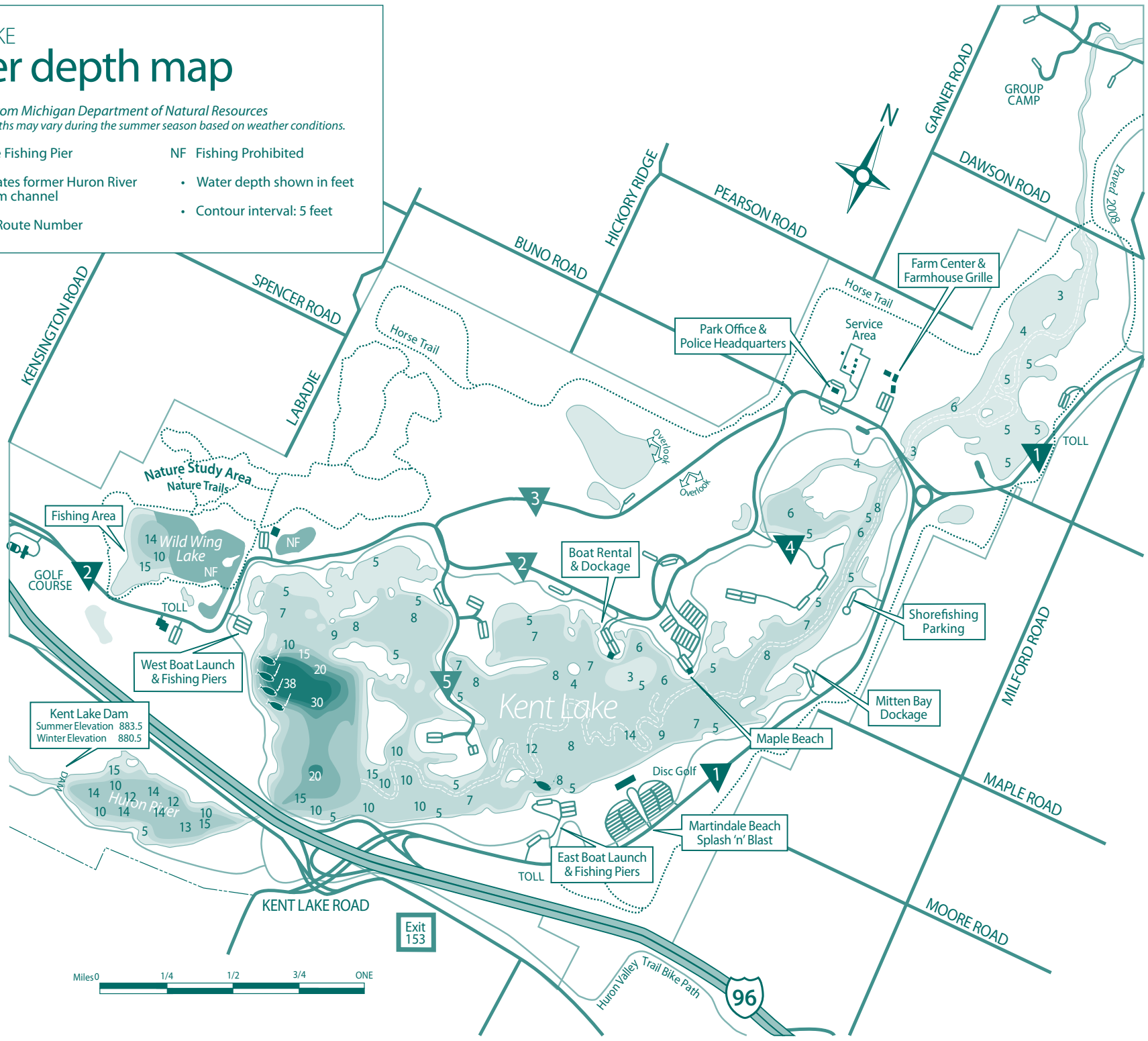
NF Fishing Prohibited

 Indicates former Huron River stream channel

• Water depth shown in feet

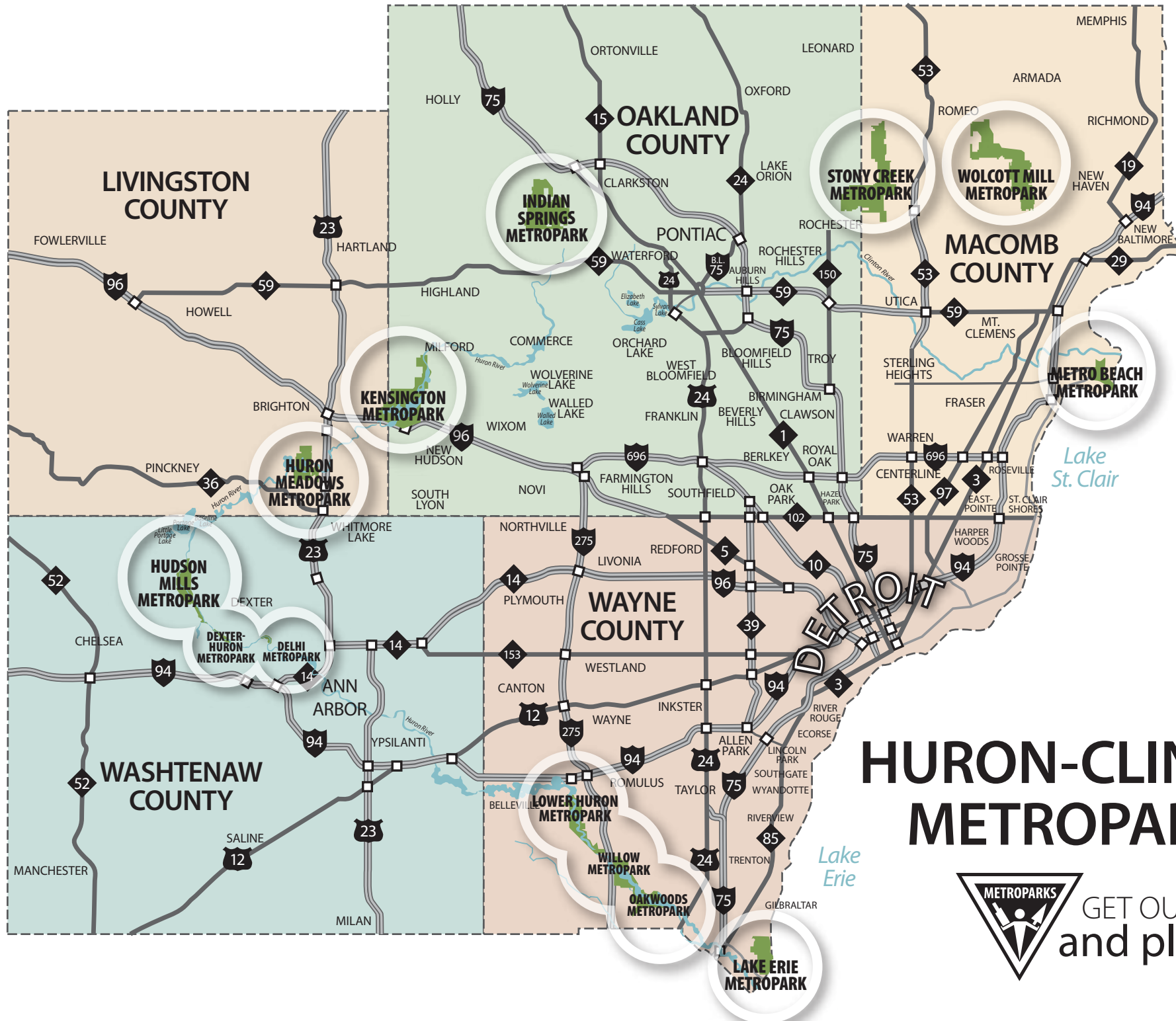
• Contour interval: 5 feet

 Park Route Number



Exit 153

96



HURON-CLINTON METROPARKS

